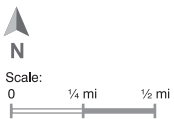
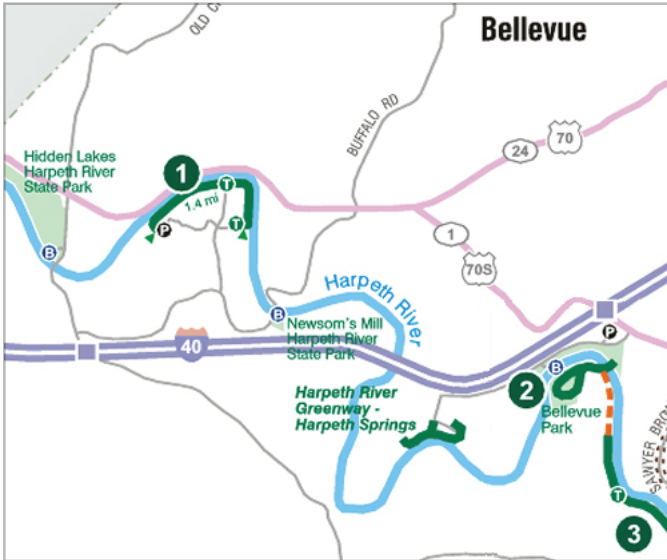

















Nashville's Trails & Greenways

Greenways Details

Harpeth River Greenway: Riverwalk



Legend

- | | | | |
|--|--|--|--|
|  Business Districts |  Greenways Coming Soon |  Trailhead |  Attraction / Historic Site |
|  Hospitals |  Unpaved Trails (hiking only, except where noted) |  Parking |  Nature Center |
|  Community Centers |  Multi-use Greenway paths (except where noted) |  Public Boat Launches / Take-outs |  Scenic Viewpoint |
| | |  Picnic Shelter |  Roads with bike lanes |
| | | |  Music City Bikeway route |

Greenways for Nashville
Greenways Commission
Metro Parks

P.O. Box 196340
Nashville, TN 37219-6340
615-862-8400

Cartography and Layout: Informing Design, Inc.

